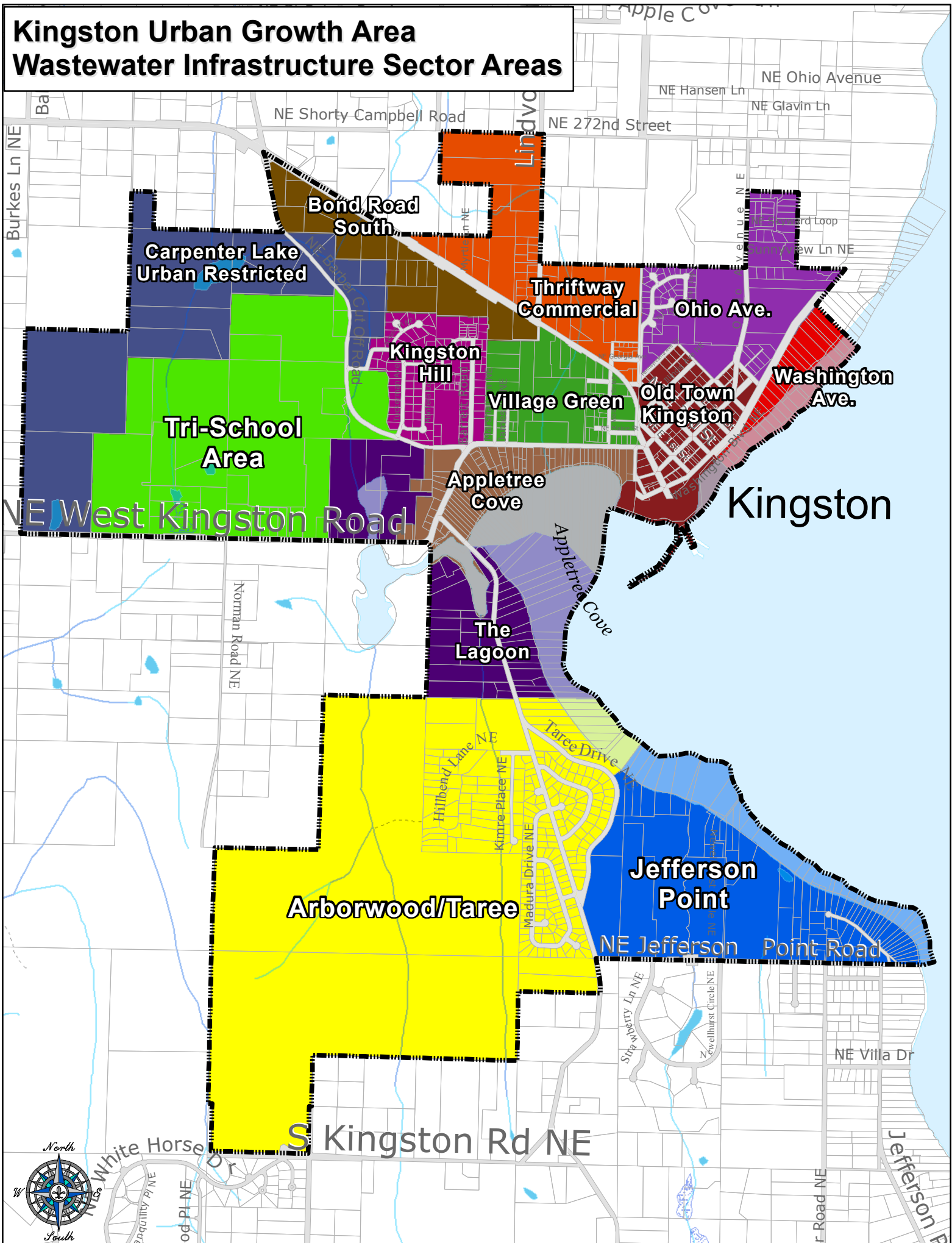


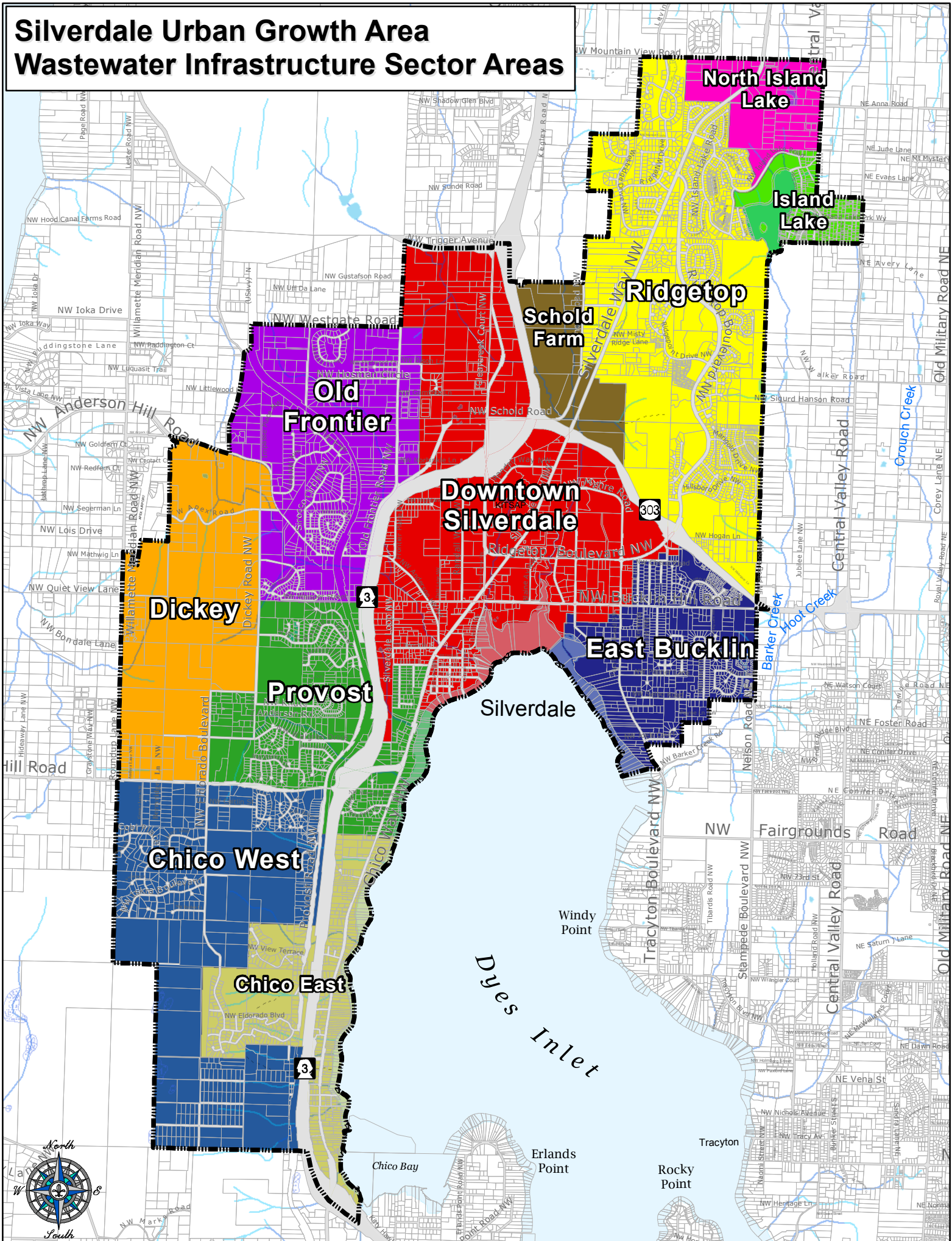
Appendix F

UGA Sector Mapping

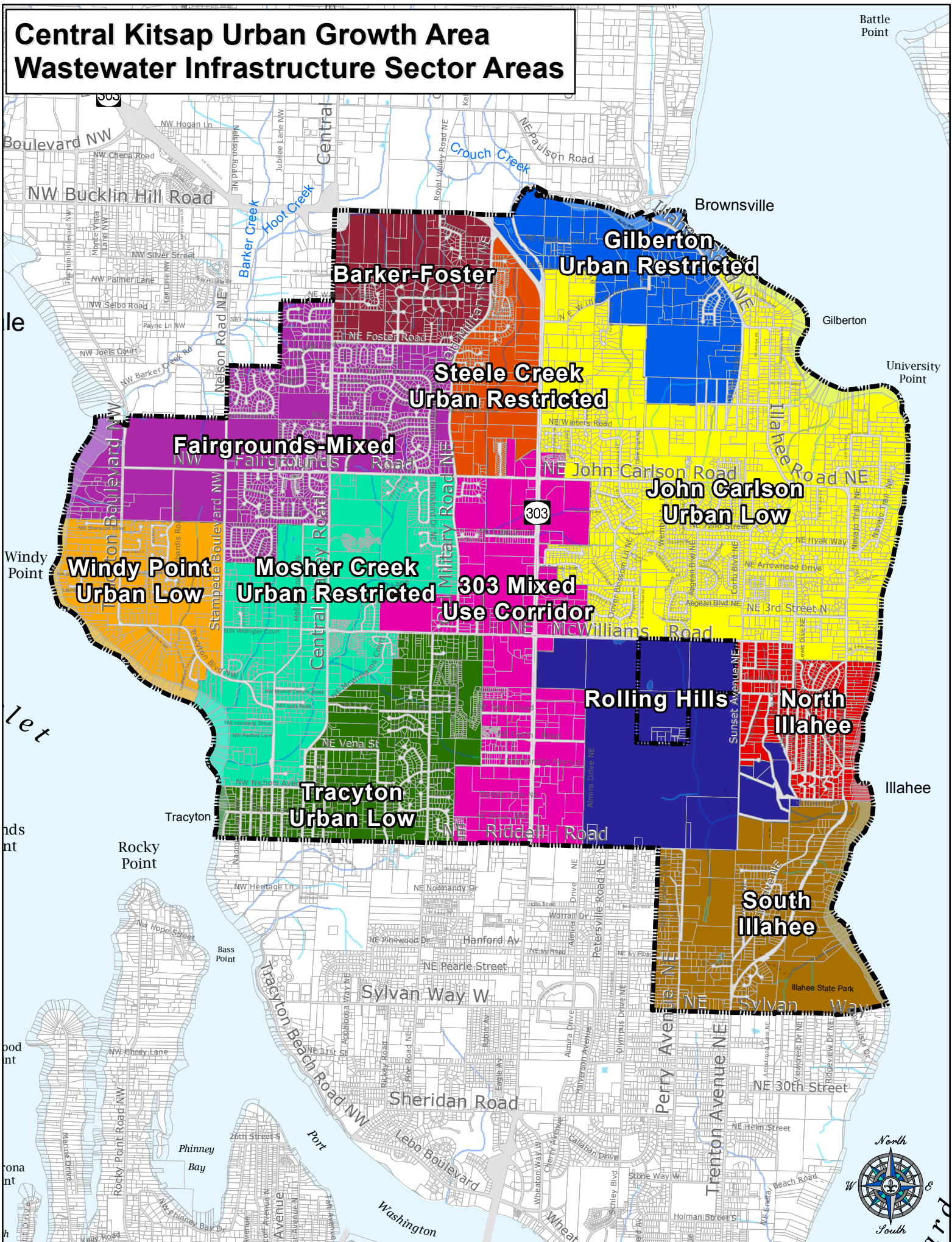
Kingston Urban Growth Area Wastewater Infrastructure Sector Areas



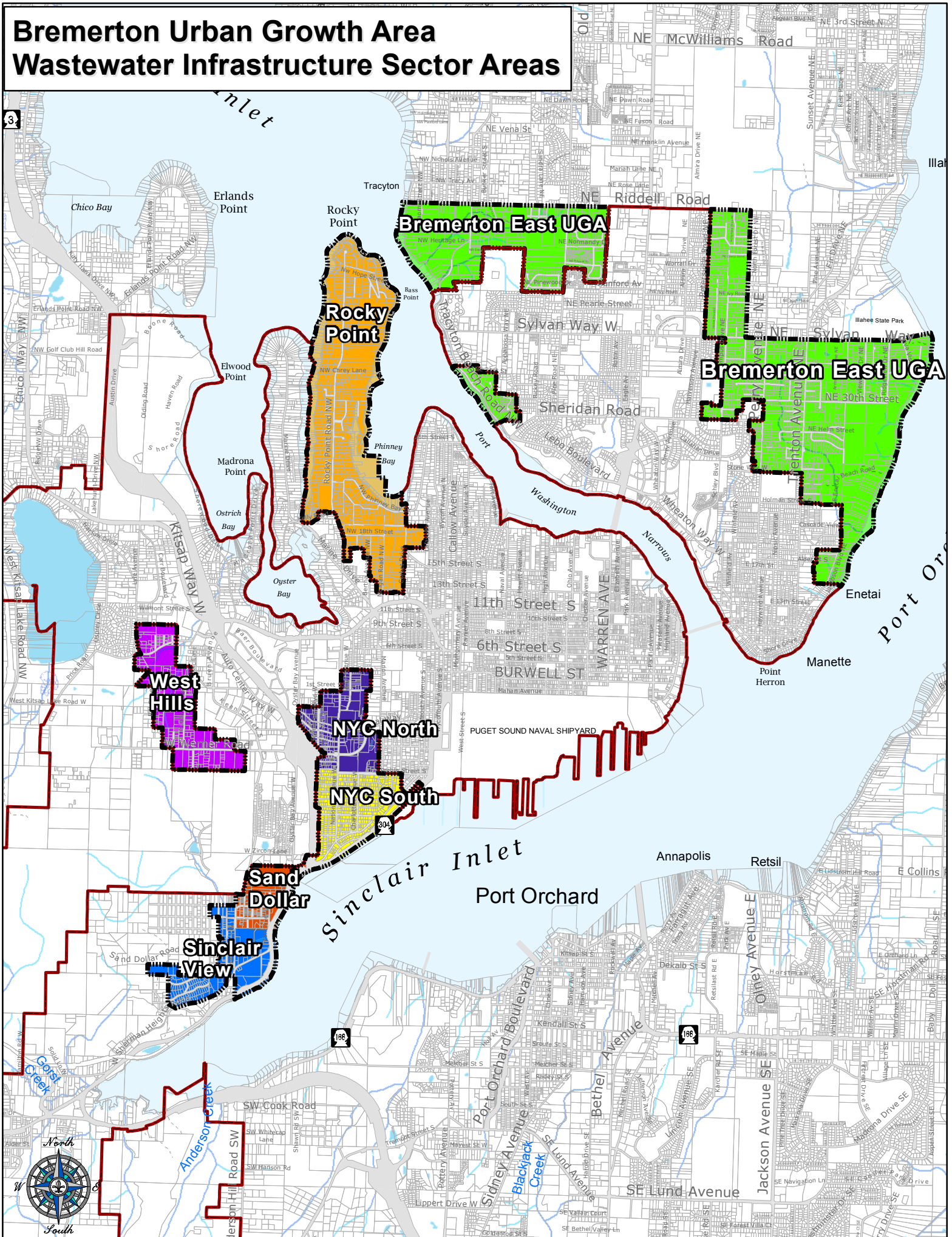
Silverdale Urban Growth Area Wastewater Infrastructure Sector Areas



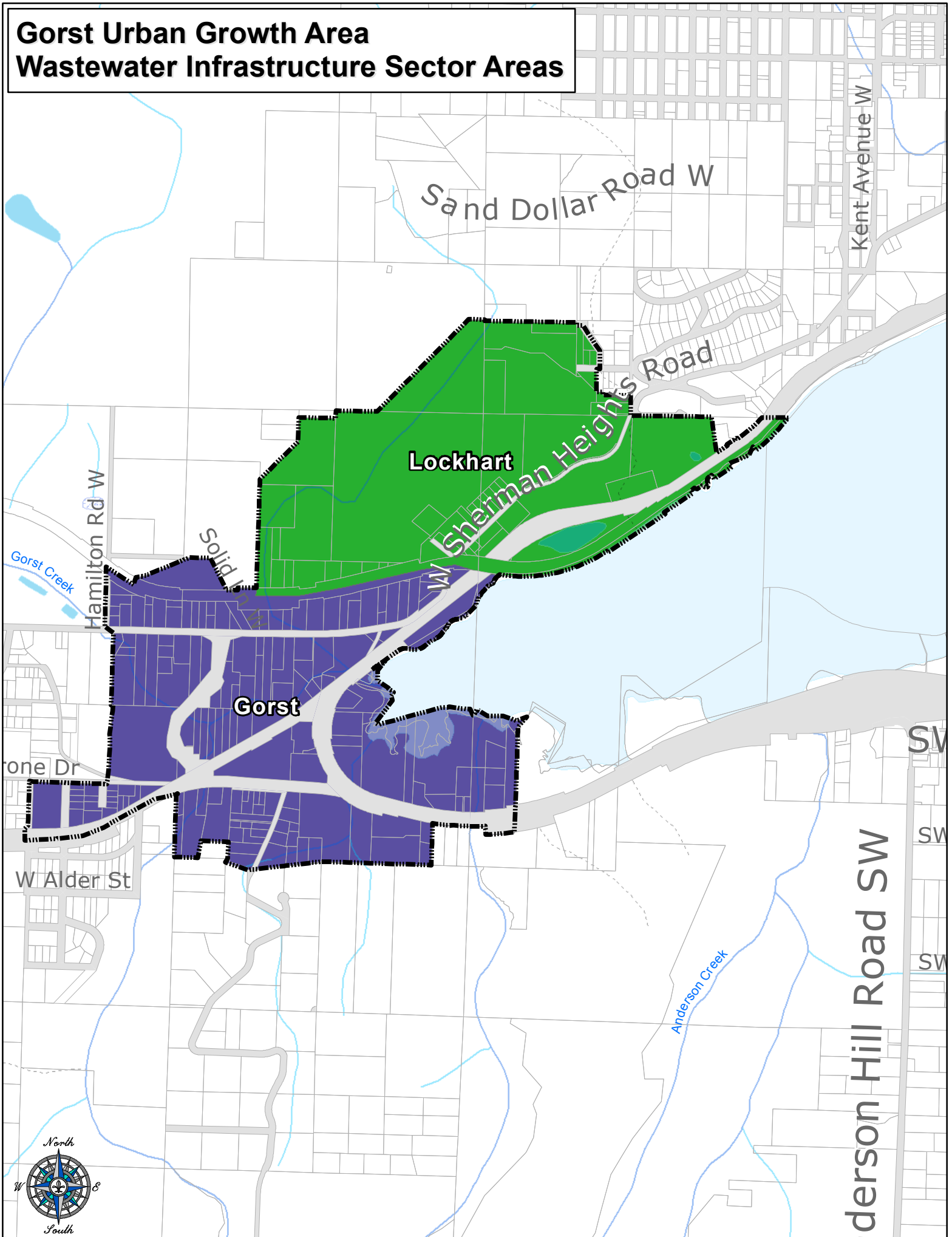
Central Kitsap Urban Growth Area Wastewater Infrastructure Sector Areas



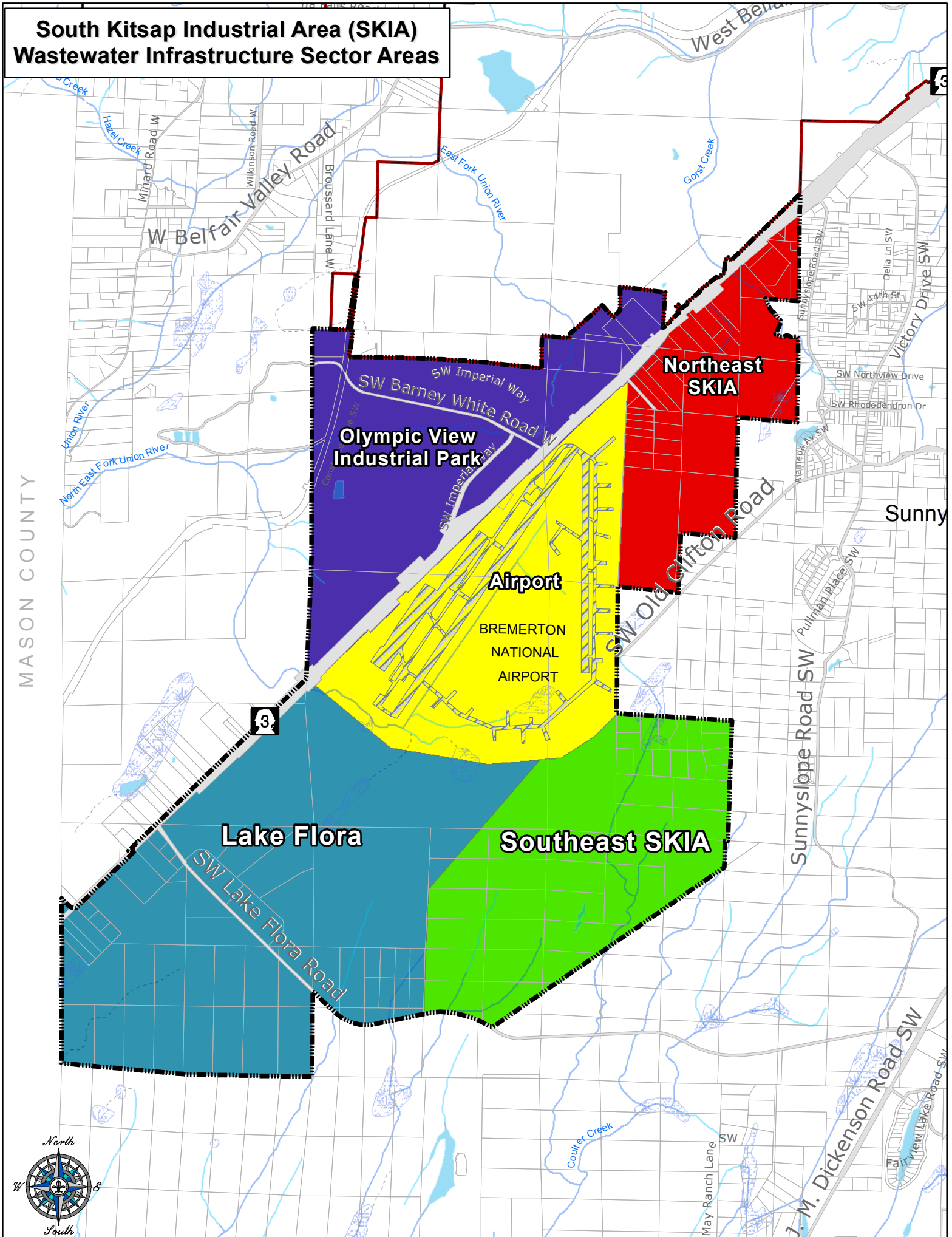
Bremerton Urban Growth Area Wastewater Infrastructure Sector Areas



Gorst Urban Growth Area Wastewater Infrastructure Sector Areas



South Kitsap Industrial Area (SKIA) Wastewater Infrastructure Sector Areas



MASON COUNTY



Lake Flora

Southeast SKIA

**Olympic View
Industrial Park**

Airport

BREMERTON
NATIONAL
AIRPORT

**Northeast
SKIA**

Sunny

West Belfair

SW Northview Drive
SW Rhododendron Dr
SW Bath St
Della Ln SW
Victory Drive SW

Sunnyslope Road SW
Pulman Place SW
Wameda Av SW

7. M. Dickenson Road SW
New Lake Road SW
May Ranch Lane SW

W Belfair Valley Road

Minhard Road W

Wilkinson Road W

Broussard Lane W

East Fork Union River

Gouar Creek

Union River
North East Fork Union River

SW Barney White Road W

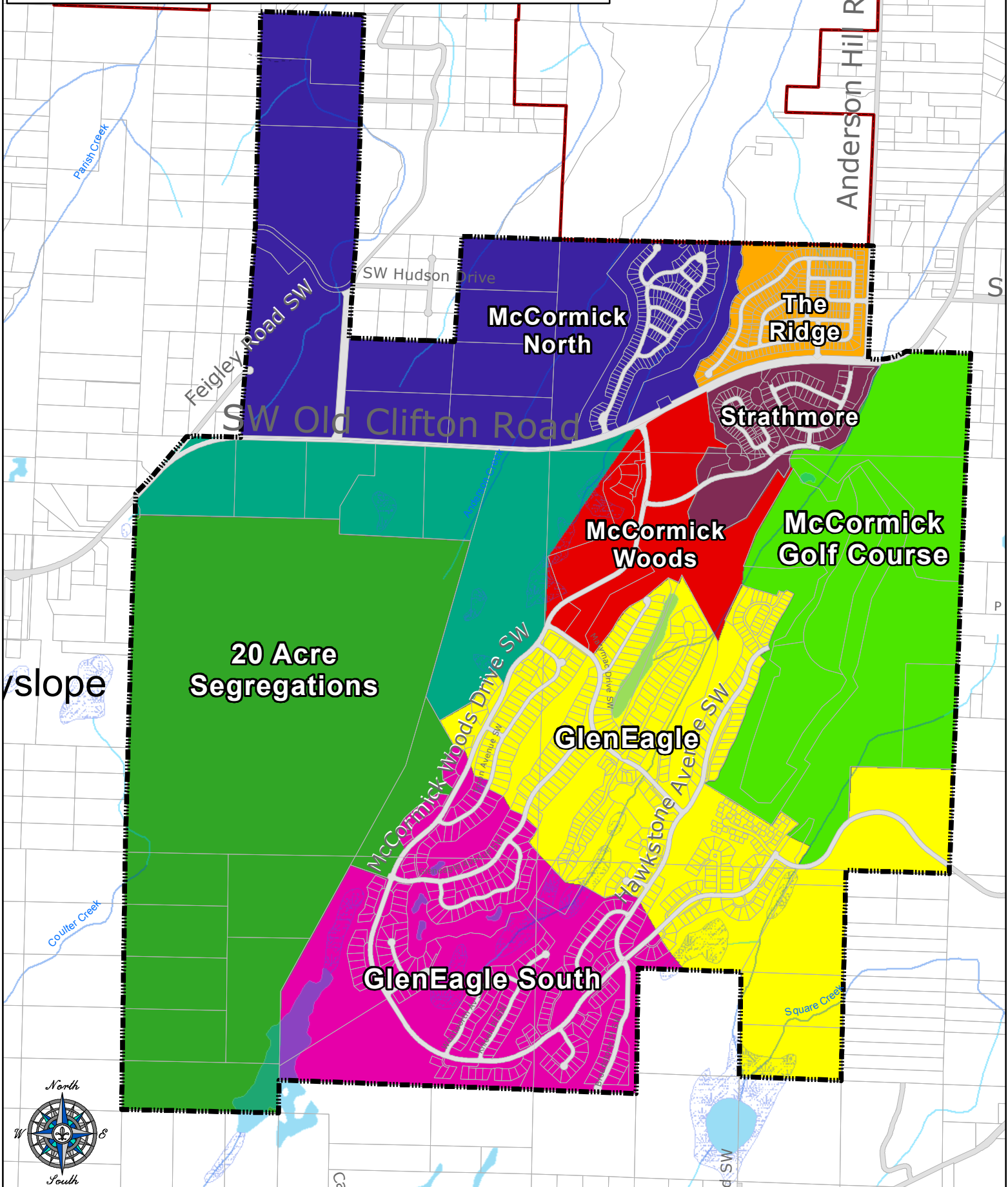
SW Imperial Way

SW Imperial Way

SW Old Giffton Road

SW Lake Flora Road

ULID #6 - McCormick Woods Urban Growth Area Wastewater Infrastructure Sector Areas



Port Orchard Urban Growth Area Wastewater Infrastructure Sector Areas

